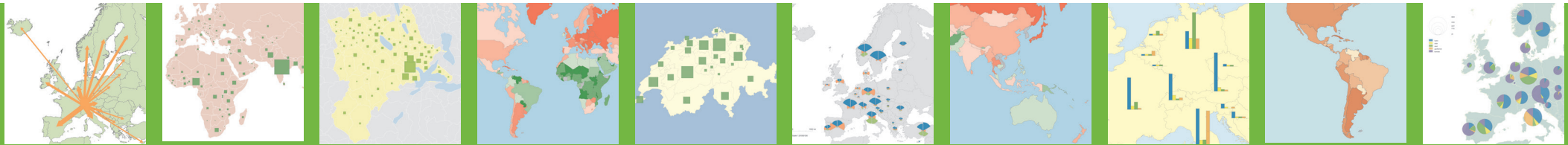
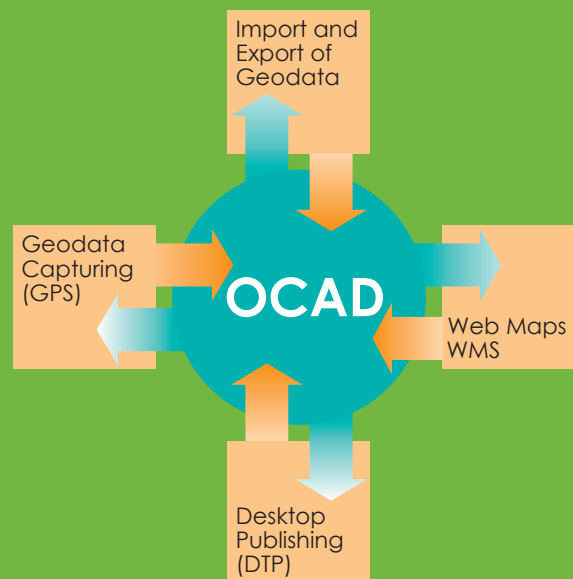


We do whatever it takes
to make your maps perfect.



OCAD Mapping Software

OCAD is more than a map drawing software. OCAD provides you with a powerful software package for producing any kind of maps, by interchanging within the following fields: Geodata Capture (mobile application), Import and Export of Geodata, Desktop Publishing (DTP), and creating Web Maps. Moreover, with the latest add-on – the **ThematicMapper** – it enables to create even thematic maps with OCAD.



OCAD 12

ThematicMapper

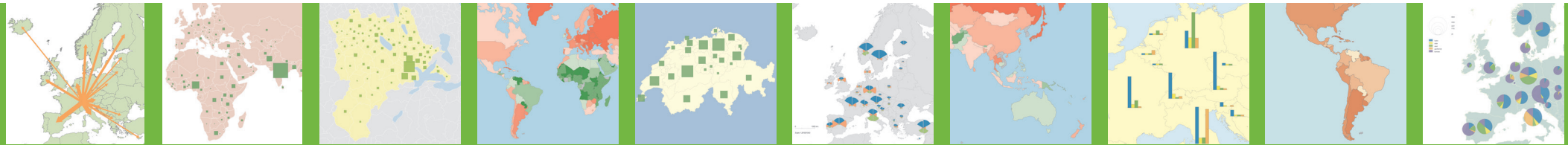
New for
Thematic Maps

- Create Thematic Maps with a Step-by-Step Wizard
- 17 Visualization Types
- 6 Chart Types
- 4 Classification Methods
- Smart Legends
- Multiple Themes in one Map
- Automation with Scripts



Aeromap Technology Systems
P.O Box 22751 Kingdom of Bahrain
T: +973-17-530-100 | F: +973-17-533-513
W: www.aeromapss.com
Email: info@aeromapss.com

We do whatever it takes
to make your maps perfect.




Thematic Maps

Thematic maps are used in many fields for the visualization of different spatially distributed phenomena. As a consequence, the number of people, experts or laypersons, who design thematic maps, is getting larger. In order to provide expressive thematic maps, a special application has been developed in the mature OCAD environment.

Step-by-Step Wizard

The step-by-step wizard will guide you through the process in order to create expressive thematic maps following established cartographic rules.




1 Statistical Data



2 Geometry Data



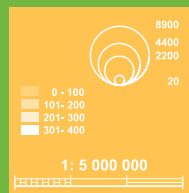
3 Join Data



4 Visualization Method



5 Charts Properties

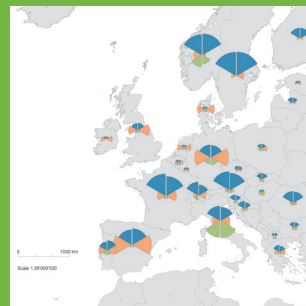


6 Additional Map Features

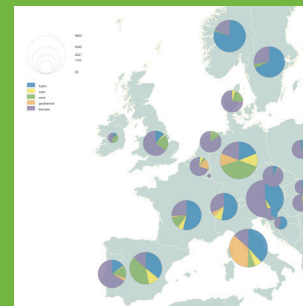
Automation with XML Scripts

In addition, you can automate the mapping process with XML scripts. The creation of scripts is easy and their structure is described in the OCAD 12 Wiki. On request, we offer this to create your customized scripts as a service.

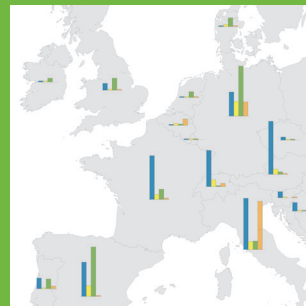
Examples



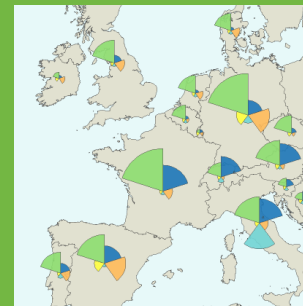
Divided Wing



Pie



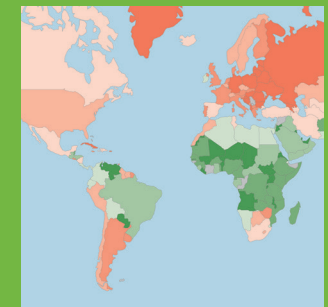
Bar Diagramm



Wing



Flow Map



Choropleth Map

OCAD 12 Mapping Solution

OCAD 12 Mapping Solution – Topographic and thematic maps from one hand OCAD ThematicMapper is fully integrated in the OCAD Mapping Solution. This allows you to create topographic maps with OCAD and supplement them with thematic maps or vice versa.

OCAD Inc.

For more than 27 years, OCAD Inc. continuously developed its software OCAD for Cartography, by welcoming and incorporating customer requests.

